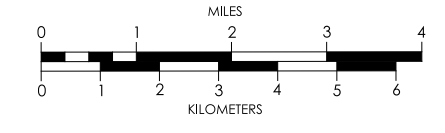


Farm-to-Market Road System Map SHELBY COUNTY IOWA



Prepared By
Iowa Department of Transportation
OFFICE OF SYSTEMS PLANNING
Phone: (515) 239-1669
In Cooperation With
United States Department of Transportation

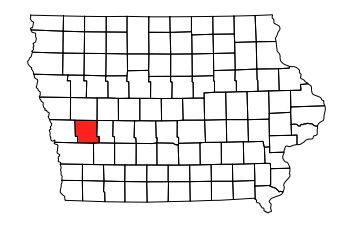
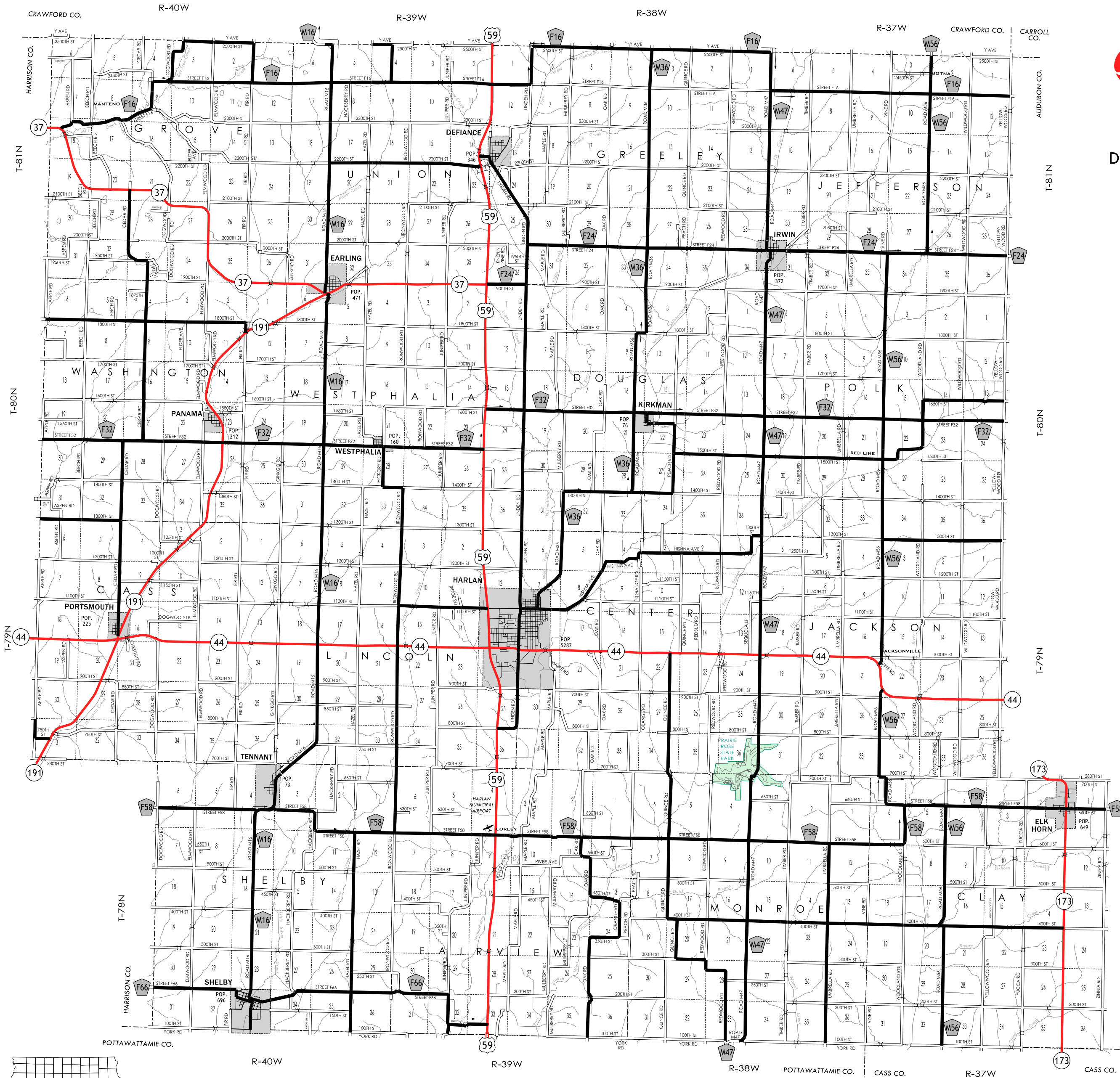
BASEMAP
JANUARY 1, 2010



LEGEND

- FARM-TO-MARKET ROAD
- Proposed FARM-TO-MARKET ROAD
- INTERSTATE HIGHWAY
- PRIMARY HIGHWAY
- SECONDARY ROAD
- INTERSTATE HIGHWAY
- UNITED STATES HIGHWAY
- STATE HIGHWAY
- COUNTY HIGHWAY
- AIRPORT
- HYDROLOGY
- BRIDGE
- STATE BOUNDARY
- COUNTY BOUNDARY
- CORPORATE BOUNDARY
- TOWNSHIP LINE
- SECTION LINE
- ROAD NAMES
- UNINCORPORATED PLACE
- STATE PARKS
- STATE INSTITUTIONS
- FEDERAL LAND

County line roads on the south and east are classified by the adjacent county.



Farm-to-Market System as of:
2-9-1999
Verified by Chair of
Farm-to-Market Review Board
Signature: On File
Date: _____
Based on Farm-to-Market Review Board
meeting held:
7-1-1998

Farm-to-Market



Road System

