


# 2018 ANNUAL AVERAGE DAILY TRAFFIC

# TRAFFIC FLOW MAP OF POWESHIEK COUNTY

## IOWA

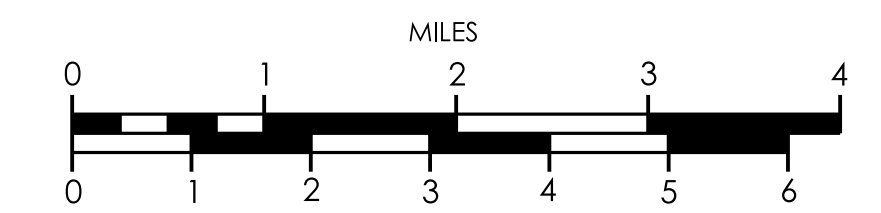


Office of Systems Planning  
Phone: (515) 239-1664  
WWW.IOWADOT.GOV/MAPS



In Cooperation With  
United States  
Department of Transportation

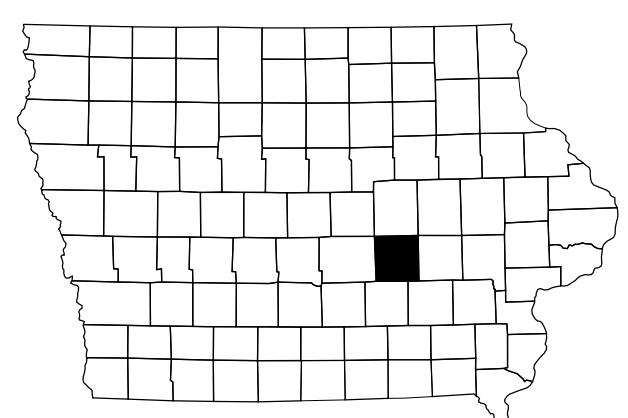
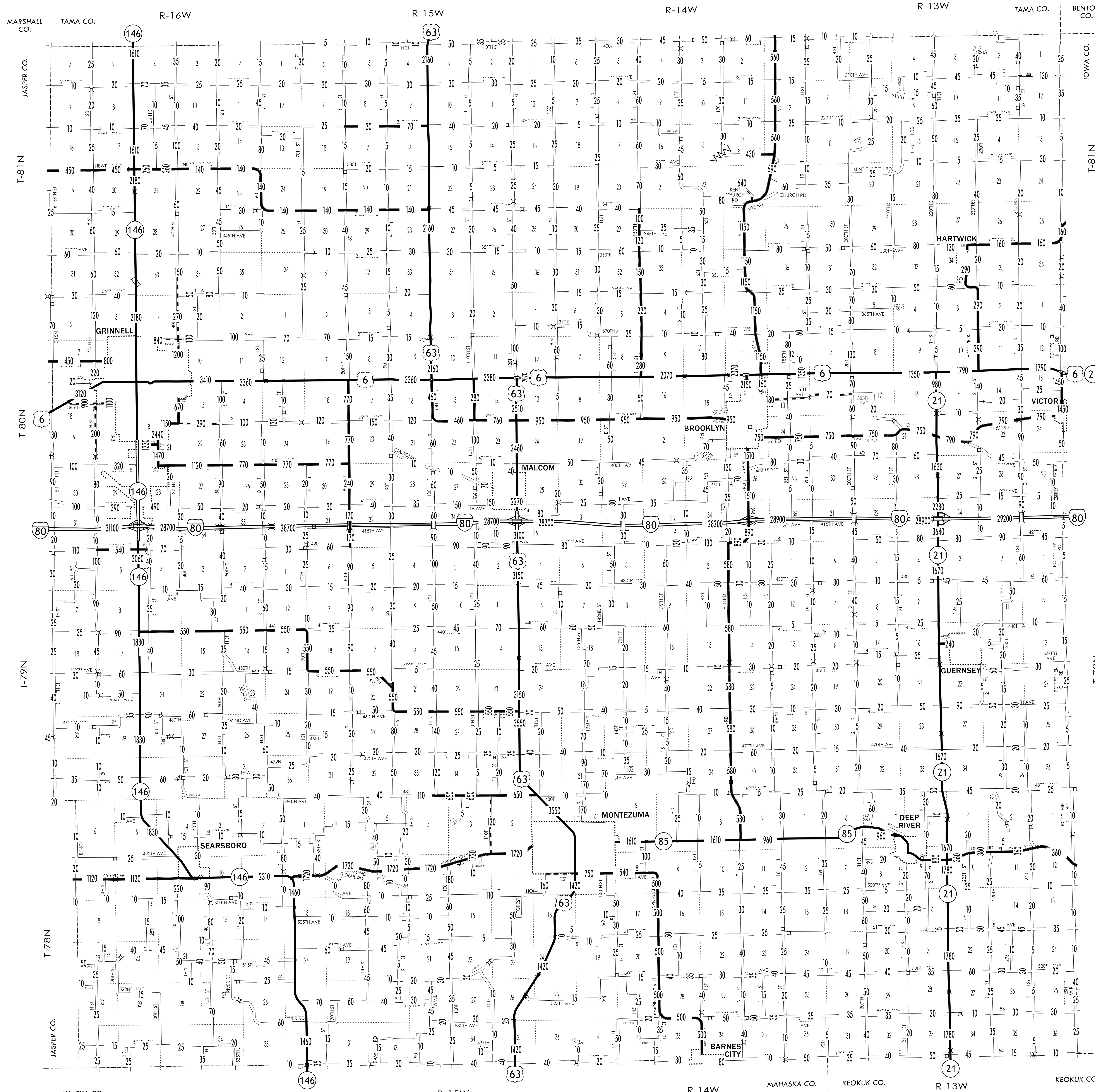
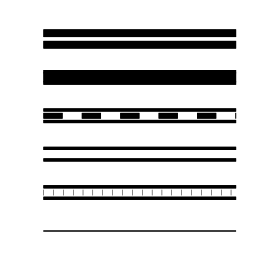
JANUARY 1, 2018



7 - 1 - 18

### LEGEND

- DIVIDED HIGHWAY
- PAVED ROAD
- BITUMINOUS ROAD
- GRAVEL ROAD
- EARTHEN ROAD
- LEGAL NOT OPEN ROAD



# 2018

