

TRAFFIC FLOW MAP OF UNION COUNTY IOWA


Prepared By



OFFICE OF SYSTEMS PLANNING

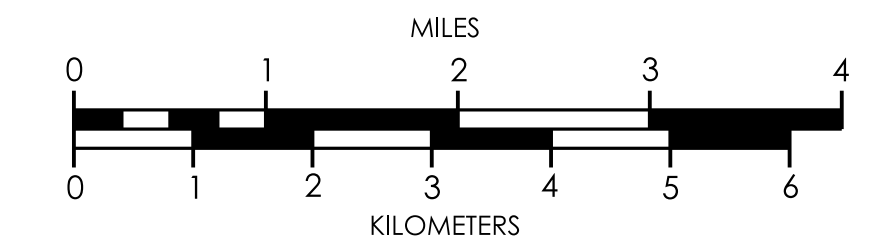
Phone: (515) 239-1664

WWW.IOWADOT.GOV/MAPS



In Cooperation With
United States
Department of Transportation

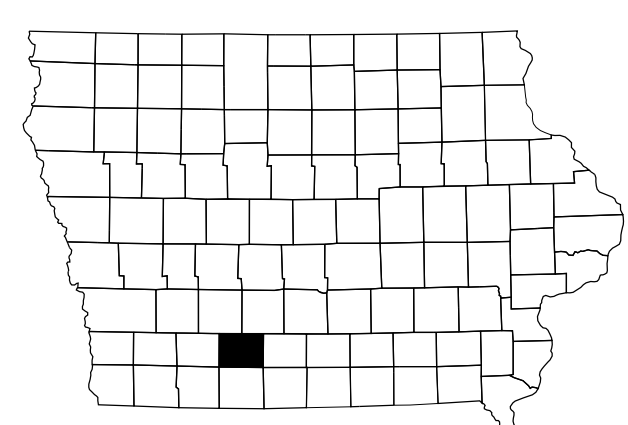
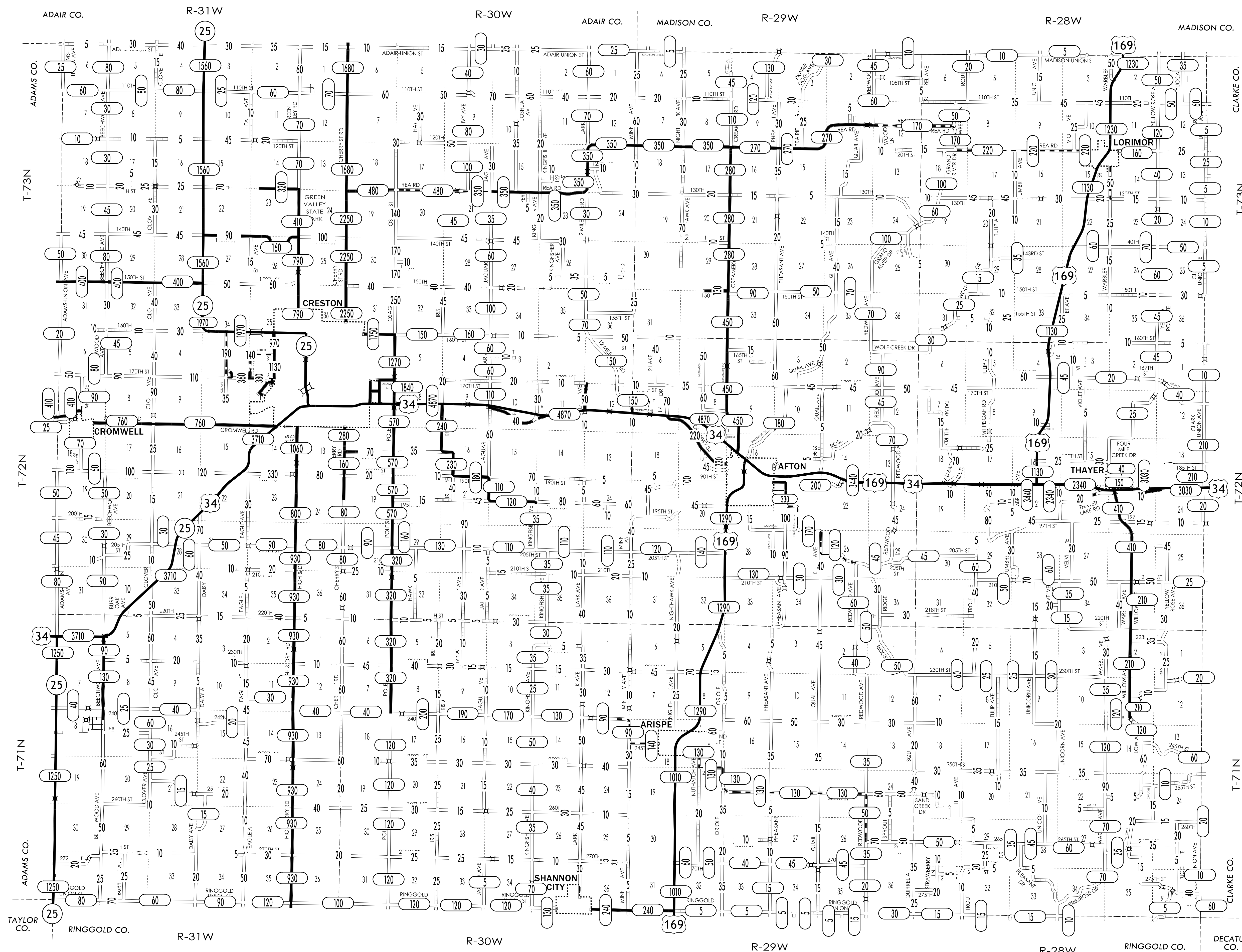
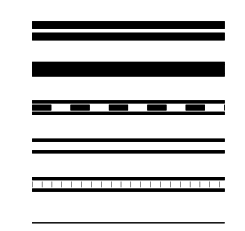
JANUARY 1, 2016



6 - 1 - 16

LEGEND

- DIVIDED HIGHWAY
- PAVED ROAD
- BITUMINOUS ROAD
- GRAVEL ROAD
- EARTHEN ROAD
- LEGAL NOT OPEN ROAD



2016

