


TRAFFIC FLOW MAP OF CLINTON COUNTY IOWA

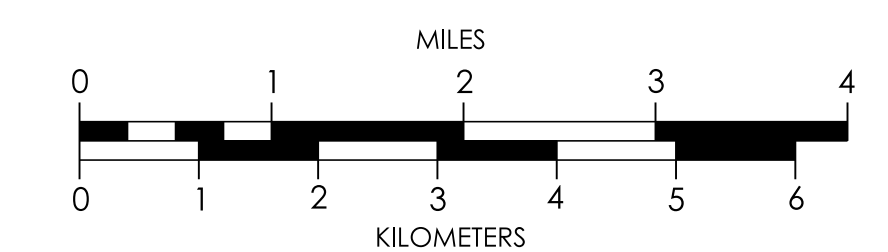
(2010) ANNUAL AVERAGE DAILY TRAFFIC
2006 ANNUAL AVERAGE DAILY TRAFFIC



OFFICE OF TRANSPORTATION DATA
Phone: (515) 239-1289
WWW.IOWADOT.GOV/MAPS

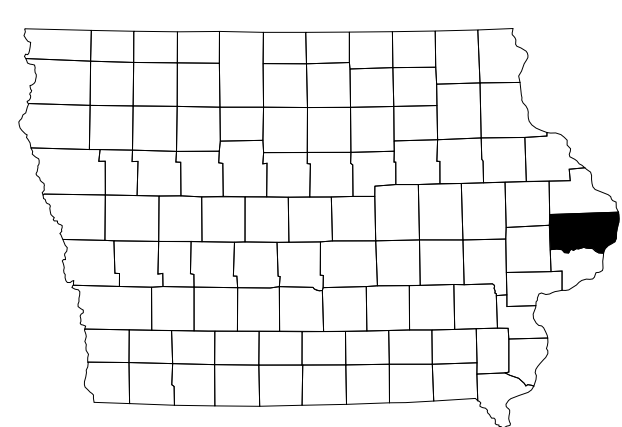
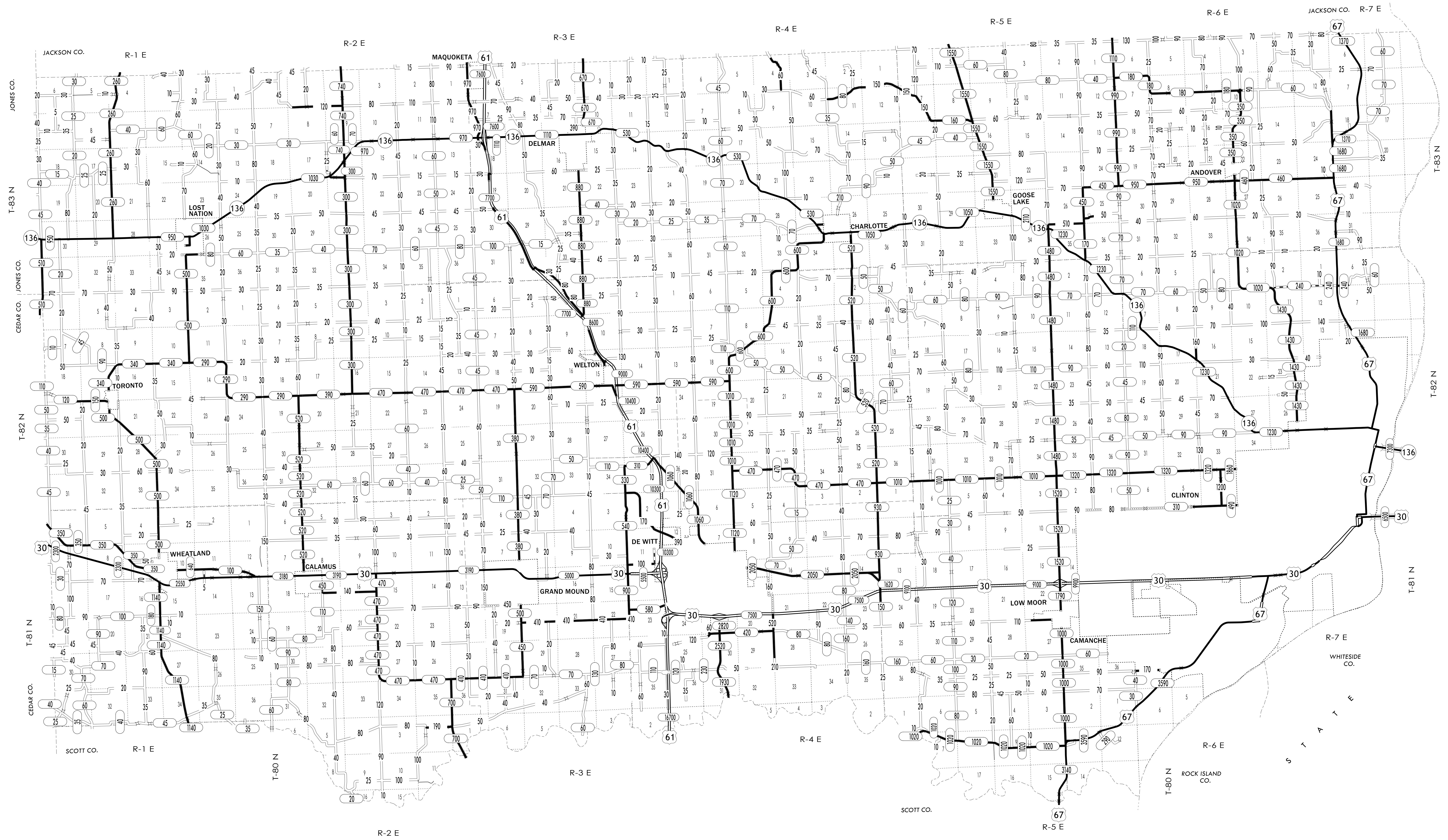


In Cooperation With
United States
Department of Transportation
JANUARY 1, 2010



LEGEND

- DIVIDED HIGHWAY
- PAVED ROAD
- BITUMINOUS ROAD
- GRAVEL ROAD
- EARTHEN ROAD
- LEGAL NOT OPEN ROAD



2010
23