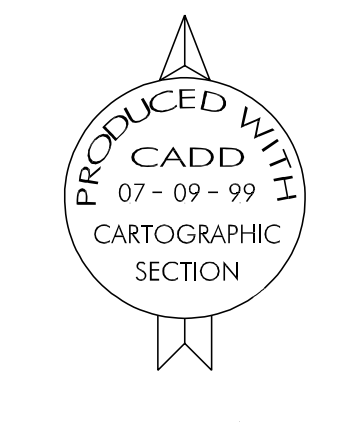


# TRAFFIC FLOW MAP OF MONROE COUNTY IOWA

**1998** ANNUAL AVERAGE DAILY TRAFFIC  
1994 ANNUAL AVERAGE DAILY TRAFFIC

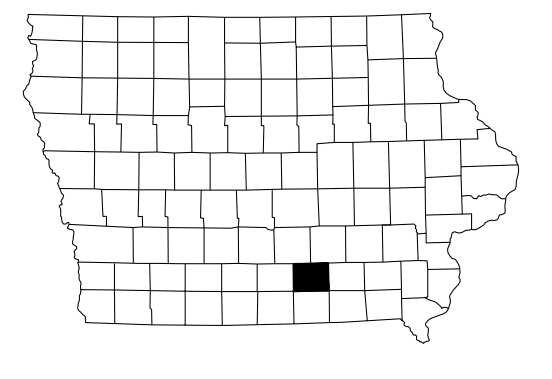
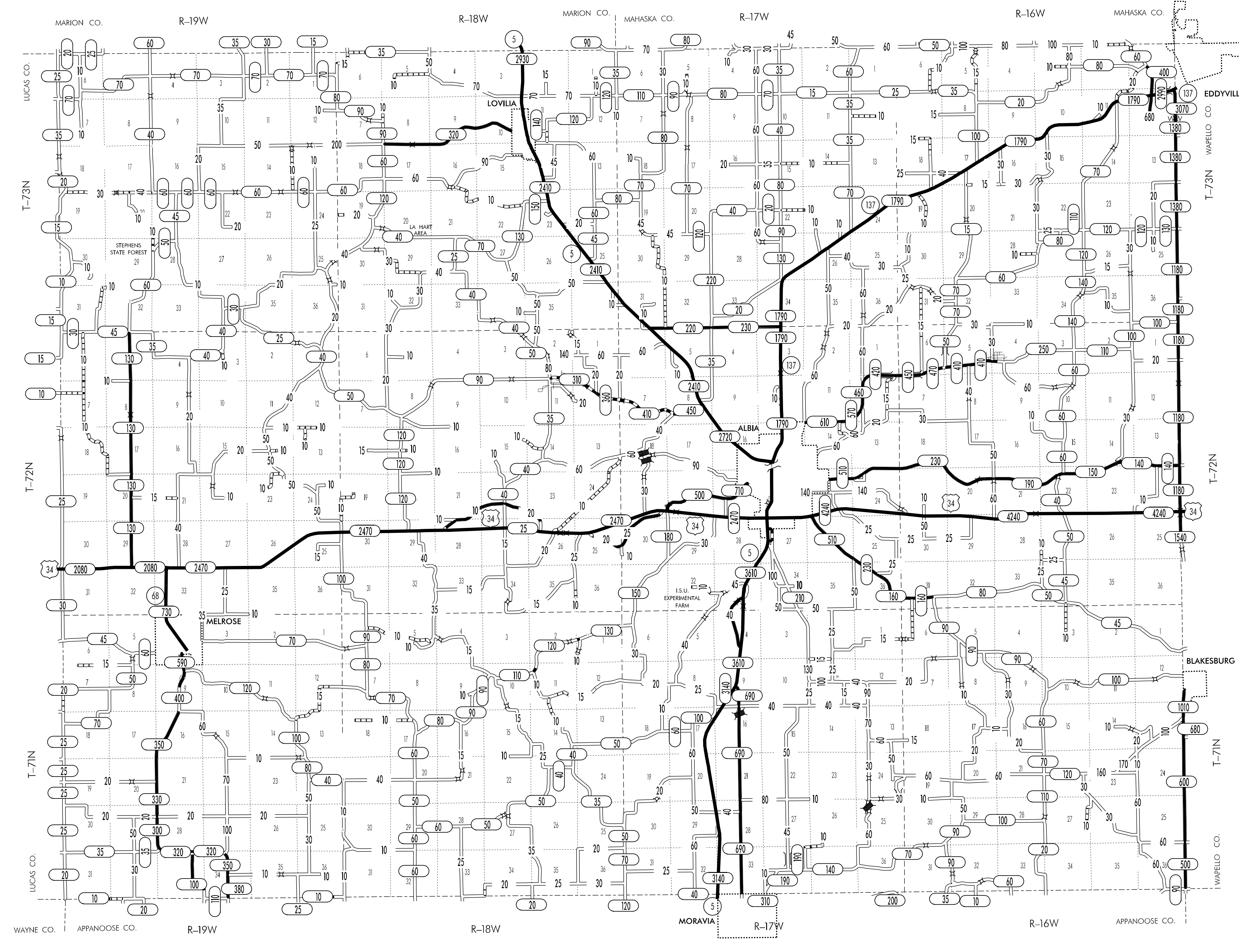
Prepared By  
**Iowa Department  
of Transportation**  
Phone (515) 239-1282  
In Cooperation With  
**United States  
Department of Transportation**

SCALE IN MILES  
SCALE IN KILOMETERS  
JANUARY 1, 1999



### LEGEND

- DIVIDED HIGHWAY
- PAVED ROAD
- BITUMINOUS ROAD
- GRAVEL ROAD
- EARTH ROAD



1998

68