
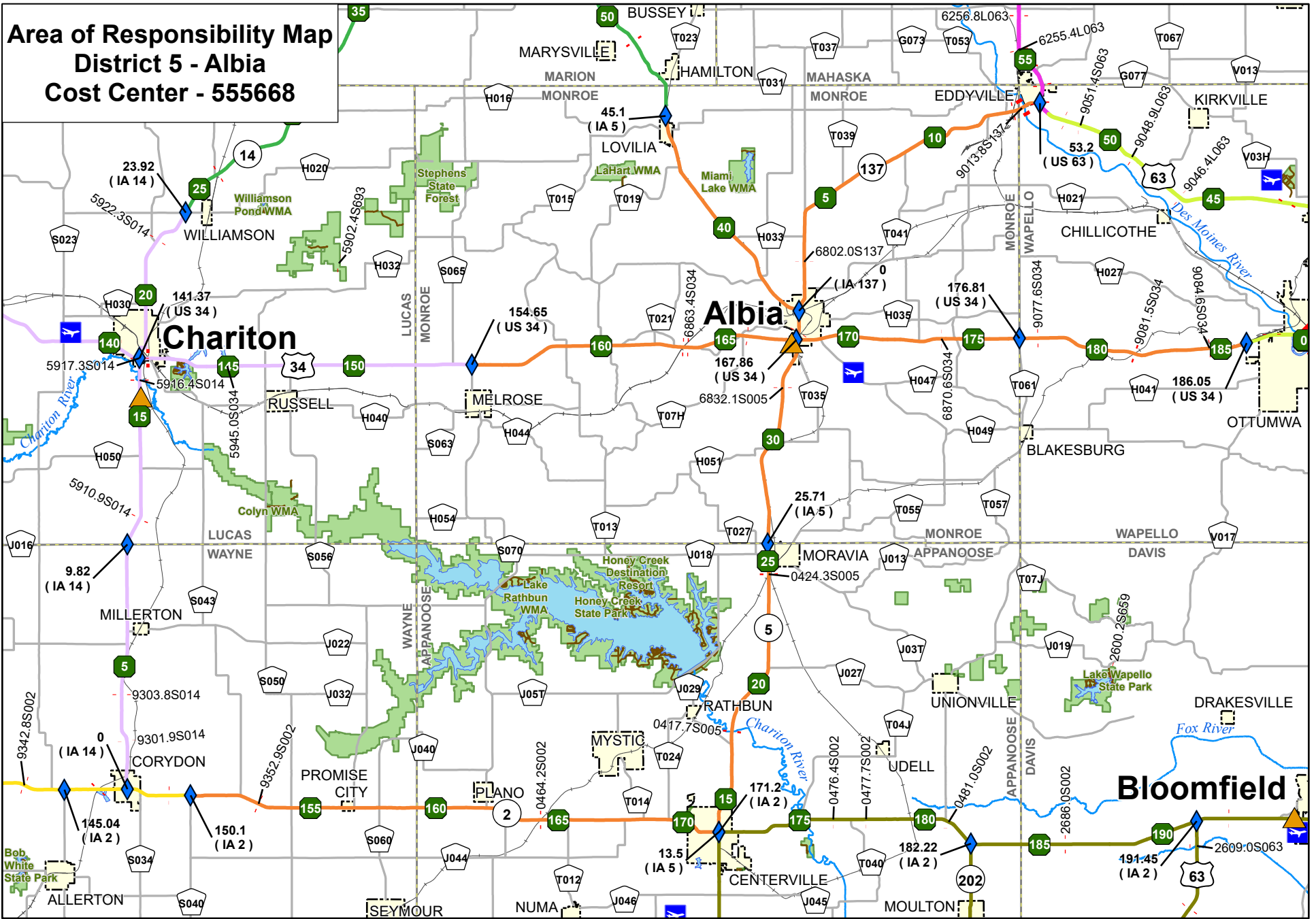





**Area of Responsibility Map
District 5 - Albia
Cost Center - 555668**



Reference Scale: 1:435,000
As of August 4, 2021

W:\Highway\Maintenance\GIS\Projects\AreaResponsibilityMaps\GarageMaps\D5\Albia.aprx

-  Bridges
-  Cost Center Milepost Breaks
-  Maintenance Garages

