
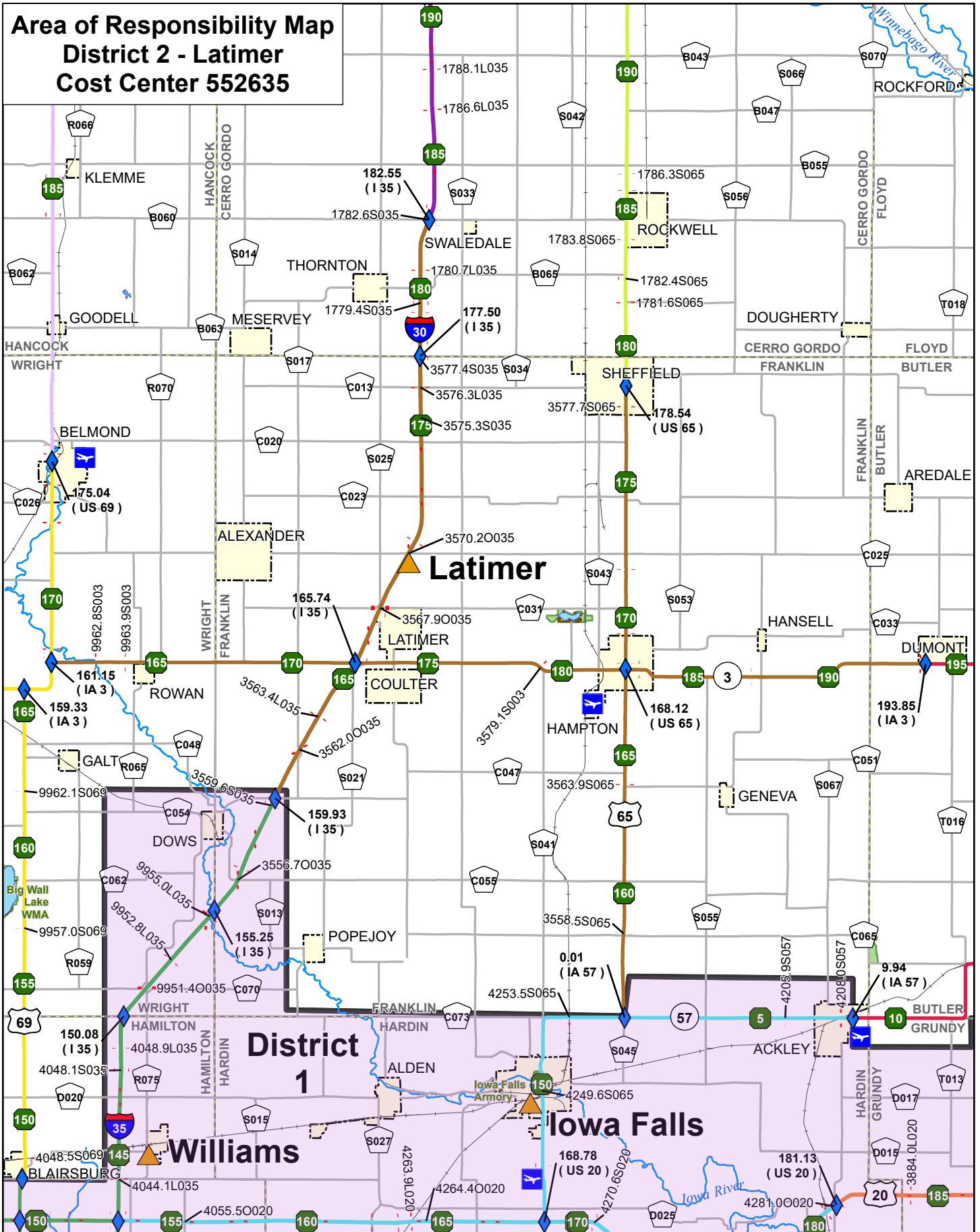





Area of Responsibility Map District 2 - Latimer Cost Center 552635



Reference Scale: 1:410,000
As of August 19, 2021

W:\Highway\Maintenance\GIS\Projects\AreaResponsibilityMaps\GarageMaps\D2\Latimer.aprx

-  Bridges
-  Cost Center Milepost Breaks
-  Maintenance Garages

